

### 2022-05-19 Bouldoux - source du Vernazobre

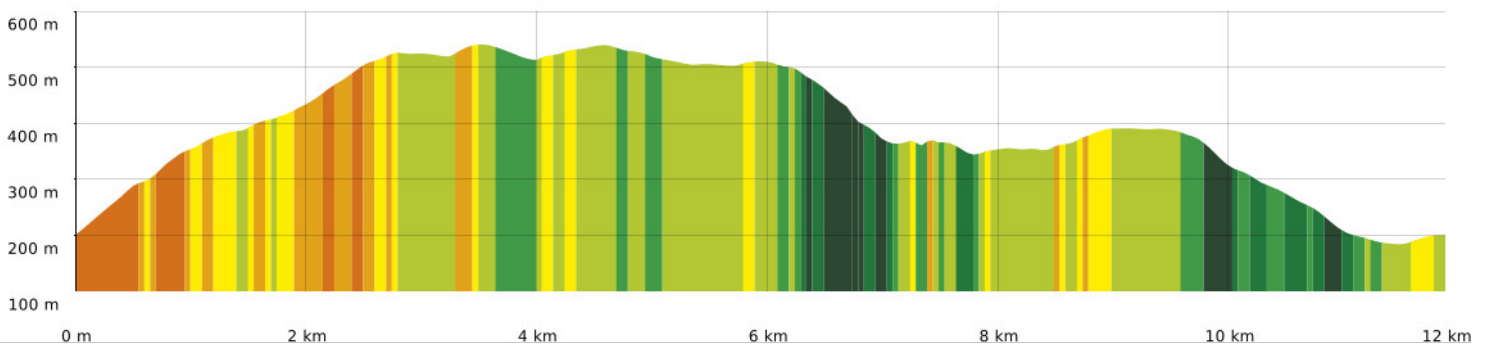
📏 11,9 km
📏 183 m
📏 545 m
📏 461 m
📏 467 m

17/05/2022 - Par jpfabre

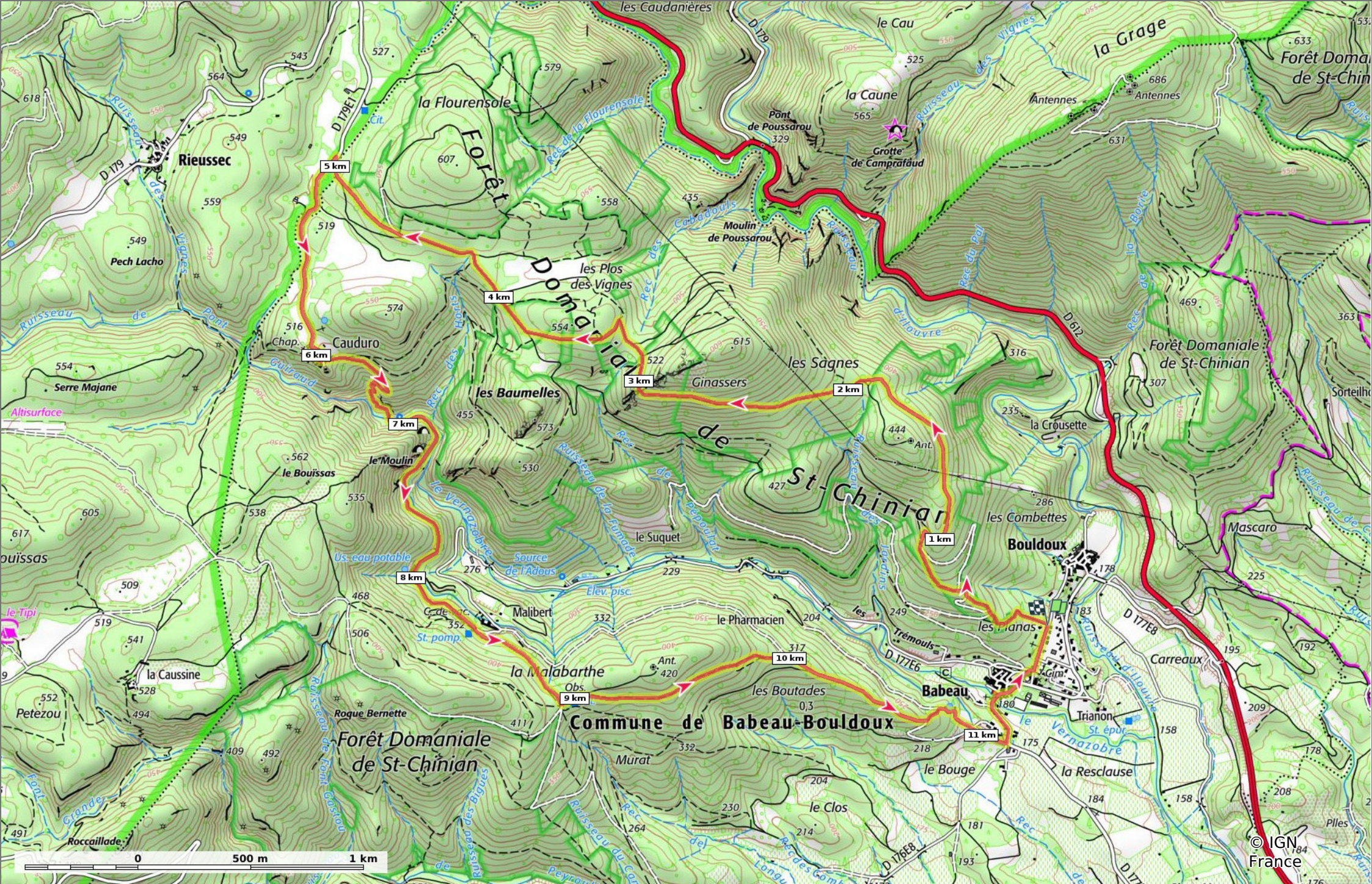


🚶 A pied Difficulté: Moyen en 4h 6min

🟤 ↘ > 15%
🟢 ↘ 15% - 10%
🟡 ↘ 10% - 5%
🟩 à plat
🟨 ↗ 5% - 10%
🟠 ↗ 10% - 15%
🔴 ↗ 15% - 30%
🟡 ↗ > 30%







**2022-05-19 Boudoux - source du Vernazobre**

📏 11,9 km
📏 183 m
📏 545 m
📏 461 m
📏 467 m

👤 A pied Difficulté: Moyen en 4h 6min

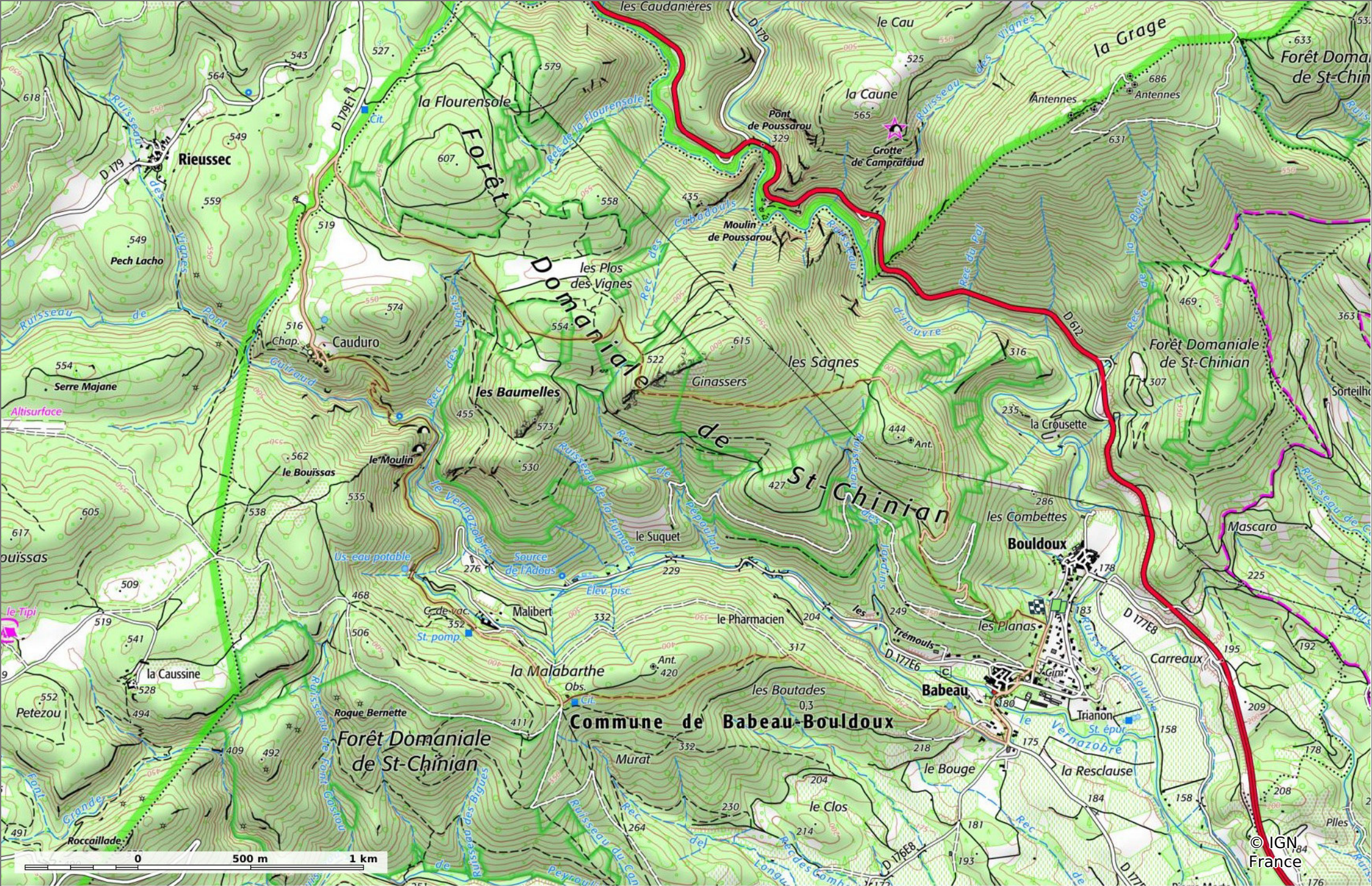
17/05/2022 - Par jpfabre



GET IT ON Google Play

© IGN France





### 2022-05-19 Boudoux - source du Vernazobre

📏 11,9 km 🏔️ 183 m 🏠 545 m 🏡 461 m 🏞️ 467 m

🚶 A pied Difficulté: Moyen en 4h 6min

17/05/2022 - Par jpfabre



Sity Trail  
GET IT ON Google Play Download on the App Store